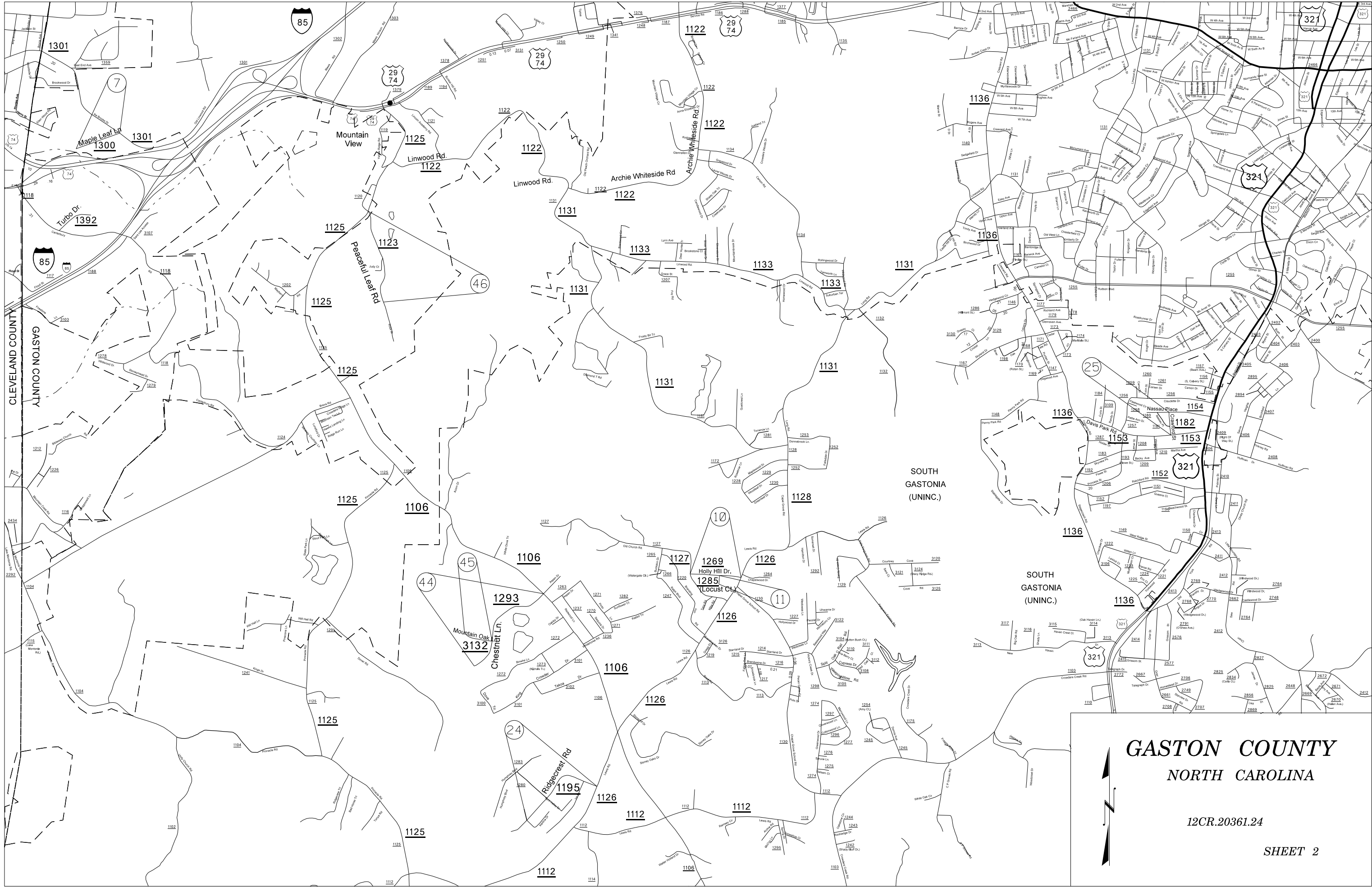


GASTON COUNTY
NORTH CAROLINA

12CR.20361.24

SHEET 1



CLEVELAND COUNTY
GASTON COUNTY

SOUTH GASTONIA (UNINC.)

SOUTH GASTONIA (UNINC.)

GASTON COUNTY NORTH CAROLINA

12CR.20361.24

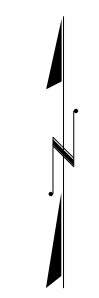
SHEET 2

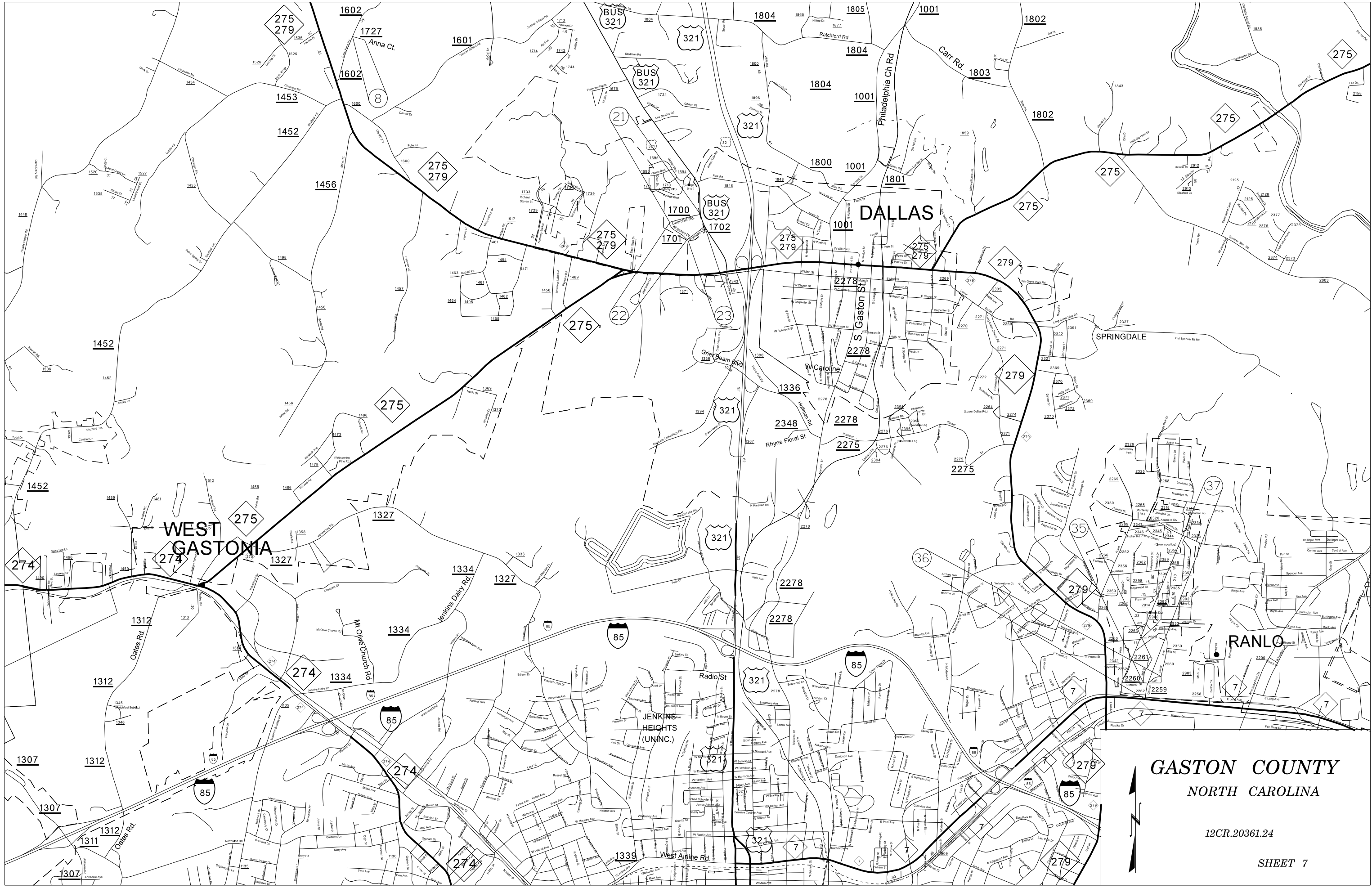


GASTON COUNTY
NORTH CAROLINA

12CR.20361.24

SHEET 5





WEST GASTONIA

DALLAS

SPRINGDALE

RANLO

JENKINS-HEIGHTS (UNINC.)

**GASTON COUNTY
NORTH CAROLINA**

12CR.20361.24

SHEET 7

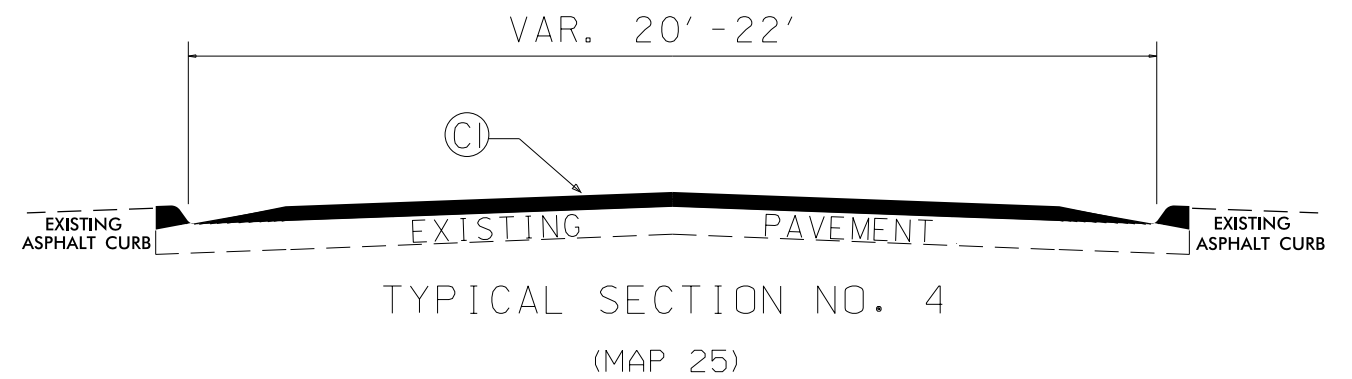
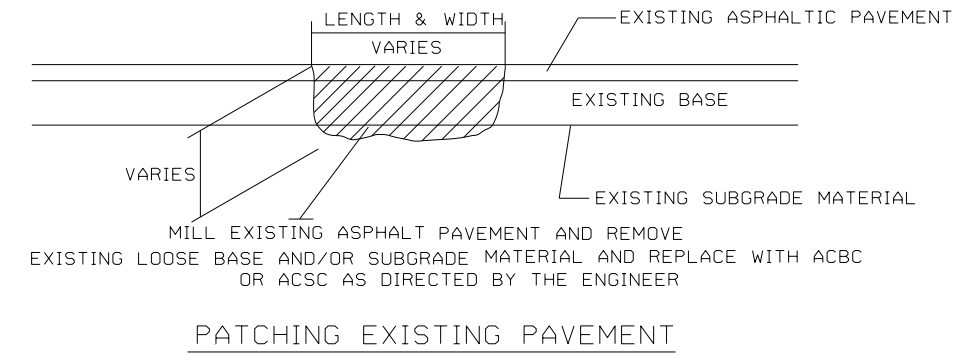
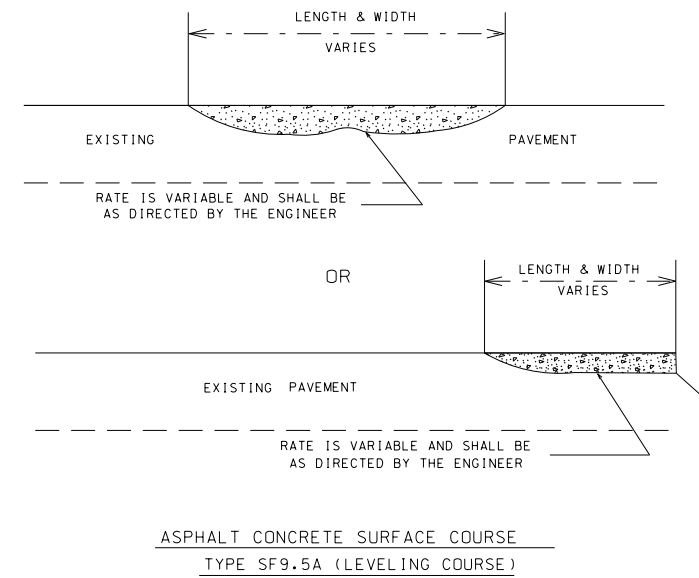
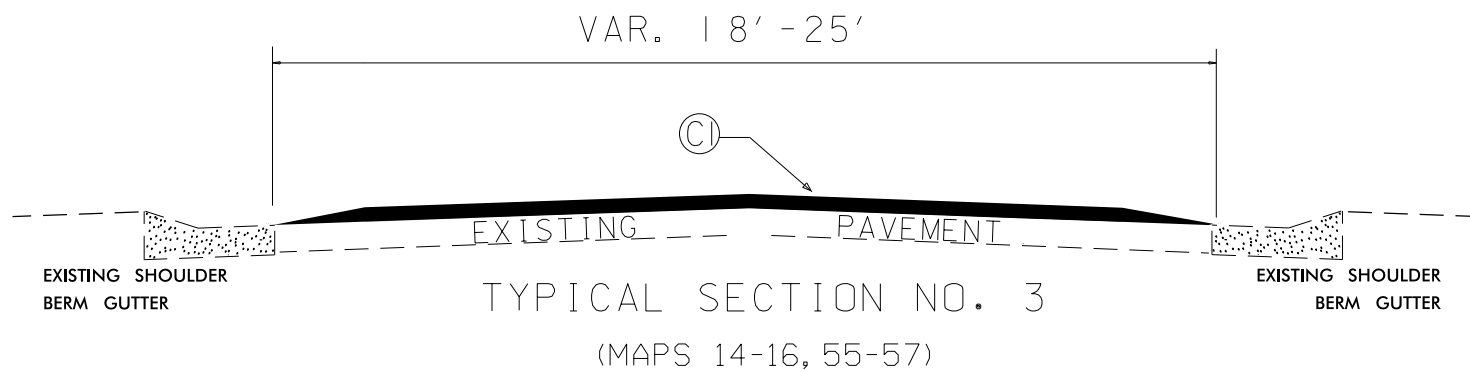
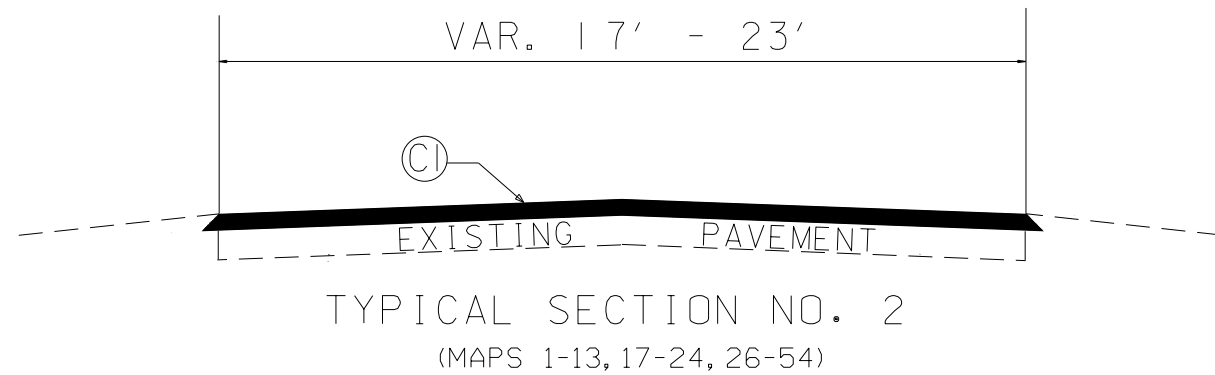
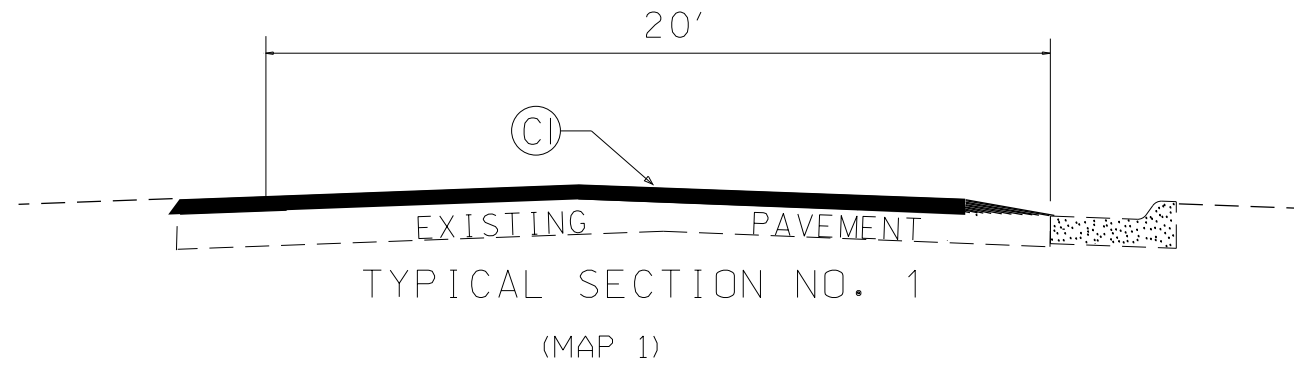
PAVEMENT SCHEDULE

C1

PROP. APPROX. 1" ASPHALT CONCRETE SURFACE COURSE, TYPE SF9.5A, AT AN AVERAGE RATE OF 110 LBS. PER SQ. YD.

NOTE: PAVEMENT EDGE SLOPES ARE 1:1 UNLESS SHOWN OTHERWISE.
MAINTAIN PROPER CROWN FOR DRAINAGE OF THE ROAD SURFACE.

PROJ. REFERENCE NO.	SHEET NO.	TOTAL SHEETS
GASTON COUNTY 2013-2014	9	
STATE PROJ. NO.	F. A. PROJ. NO.	DESCRIPTION
12CR. 20361. 24		



PROJECT NO.	SHEET NO.	TOTAL NO.
12CR.20361.24		

SUMMARY OF QUANTITIES

PROJECT NO	COUNTY	MAP NO	ROUTE	DESCRIPTION	TYP	LENGTH		WIDTH	INCIDENTAL STONE BASE TONS	SURFACE SF9.5A TONS	LEVELING COURSE, SF9.5A TON	ASPHALT BINDER FOR PLANT MIX TONS	PATCHING EXISTING PAVEMENT TONS	4" YELLOW PAINT		4" WHITE PAINT	
						NO	MI							FT	LF	LF	
12CR.20361.24	Gaston	1	SR-2208 (FORD DR)	NC-7 TO END MAINT.	1	0.28	20		25	421		28	75	7,317	4,752		
		2			2	0.31	20		25	421		28	75	7,317	4,752		
		TOTAL FOR MAP NO. 1				0.59											
12CR.20361.24	Gaston	2	SR-2365 (OAK DR)	SR-2208 TO DE	2	0.1	20		10	71		5	11				
		3	SR-2387 (PINE ST)	SR-2208 TO DE	2	0.1	18		7	64		4	4				
		TOTAL FOR MAP NO. 2				0.2			17	135		9	15				
12CR.20361.24	Gaston	4	SR-2366 (PINWOOD DR)	SR-2208 TO SR-2367	2	0.1	20		8	71		5	11				
		5	SR-2367 (AVONDALE RD)	SR-2366 TO SR-2368	2	0.06	20		5	43		3	7				
		TOTAL FOR MAP NO. 4				0.16			13	114		8	18				
12CR.20361.24	Gaston	6	SR-2368 (OAKLAWN RD)	SR-2367 TO SR-2208	2	0.09	20		6	64		4	4				
		7	SR-1300 (MAPLE LEAF LN)	SR-1301 TO END MAINT	2	0.09	VAR. 12-18		3	164		11	25				
		TOTAL FOR MAP NO. 6				0.18			9	228		15	30				
12CR.20361.24	Gaston	8	SR-1727 (ANNA CT)	SR-1602 TO CDS	2	0.09	20		3	164		11	25				
		9	SR-1968 (CONNER RD)	SR-1909 TO DE	2	0.09	18		7	244		16	30				
		TOTAL FOR MAP NO. 8				0.18			14	408		27	35				
12CR.20361.24	Gaston	10	SR-1269 (HOLLY HILLS DR)	SR-1126 TO SR-1127	2	0.3	19		15	203		14	10				
		11	SR-1285 (LOCUST CT)	SR-1269 TO CDS	2	0.06	20		15	203		14	10				
		TOTAL FOR MAP NO. 10				0.36			30	406		28	20				
12CR.20361.24	Gaston	12	SR-2771 (BOWEN DR)	NC-273 TO CDS	2	0.07	20		4	61		4	7				
		13	SR-2185 (SHADY LN)	SR-2393 TO CDS	2	0.1	20		7	71		5	4				
		TOTAL FOR MAP NO. 12				0.17			11	132		9	11				
12CR.20361.24	Gaston	14	SR-3075 (COMMODORE CT)	NC-273 TO CDS	3	0.24	VAR. 24-25		209	209		14	14				
		15	SR-3094 (VALANTI DR)	SR-3075 TO SR-3095	3	0.07	VAR. 24-25		61	61		4	4				
		TOTAL FOR MAP NO. 14				0.31			270	270		18	18				
12CR.20361.24	Gaston	16	SR-3095 (SEBRING DR)	CDS TO CDS	3	0.22	24		188	188		13	13				
		17	SR-1870 (FARMINGTON DR)	NC-275 TO CDS	2	0.21	24		180	180		12	12				
		TOTAL FOR MAP NO. 16				0.43			368	368		25	25				
12CR.20361.24	Gaston	18	SR-1852 (LINEBERGER ST)	NC-275 TO DE	2	0.18	18		116	116		8	16				
		19	SR-1890 (RAINBOW DR)	SR-1827 TO CDS	2	0.36	20		257	257		17	17				
		TOTAL FOR MAP NO. 18				0.54			372	372		25	33				
12CR.20361.24	Gaston	20	SR-1891 (GOLDEN ST)	SR-1890 TO CDS	2	0.12	20		86	86		6	6				
		21	SR-1700 (CHURCHILL DR)	US321B TO SR-1701	2	0.19	19		129	129		9	9				
		TOTAL FOR MAP NO. 20				0.31			215	215		15	15				
12CR.20361.24	Gaston	22	SR-1701 (KINGTREE DR)	SR-1700 TO SR-1702	2	0.16	19		108	108		7	7				
		23	SR-1702 (PRINCESS LN)	US321B TO SR-1701	2	0.14	20		100	100		7	7				
		TOTAL FOR MAP NO. 22				0.32			208	208		14	14				
12CR.20361.24	Gaston	24	SR-1195 (RIDGECREST RD)	SR-1126 TO DE	2	0.56	VAR. 18-20		389	389		26	26				
		25	SR-1182 (CRAWFORD ST)	SR-1153 TO SR-1154	4	0.13	VAR. 20-22		102	102		7	7				
		TOTAL FOR MAP NO. 24				0.69			491	491		33	33				
12CR.20361.24	Gaston	26	SR-2883 (CANDLEWICK TRL)	SR-2423 TO END MAINT.	2	0.4	VAR. 20-21		6	292		20	20				
		27	SR-2884 (HARVEST LN)	SR-2883 TO CDS	2	0.35	VAR. 18-20		7	243		16	16				
		TOTAL FOR MAP NO. 26				0.75			13	535		36	36				
12CR.20361.24	Gaston	28	SR-2841 (BELHAVEN FOREST DR)	SR-3091 TO SR-3091	2	0.64	VAR. 19-20		18	445		30	30				
		29	SR-3067 (KELTIC MEADOWS DR)	SR-2440 TO CDS	2	0.17	20		121	121		8	8				
		TOTAL FOR MAP NO. 28				0.81			30	566		38	38				
12CR.20361.24	Gaston	30	SR-3068 (CAPE BRETON TRL)	SR-3067 TO CDS	2	0.56	20		399	399		27	27				
		31	SR-3069 (LOUISBURG CT)	SR-3068 TO CDS	2	0.07	20		50	50		3	3				
		TOTAL FOR MAP NO. 30				1.13			449	449		30	30				
12CR.20361.24	Gaston	32	SR-3070 (HALIFAX CT)	SR-3068 TO CDS	2	0.13	20		93	93		6	6				
		33	SR-3091 (INGONISH DR)	SR-3068 TO CDS	2	0.58	20		413	413		28	28				
		TOTAL FOR MAP NO. 32				0.71			506	506		34	34				
12CR.20361.24	Gaston	34	SR-3099 (GROVONT CT)	SR-3091 TO CDS	2	0.05	20		36	36		2	2				
		35	SR-2261 (MILL ST)	SR-2260 TO LOOP	2	0.24	20		23	171		11	44				
		TOTAL FOR MAP NO. 34				0.29			59	59		3	46				
12CR.20361.24	Gaston	36	SR-2259 (GASTON WAY CIRCLE)	NC-7 TO SR-2260	2	0.19	VAR. 20-21		10	139		9	14				
		37	SR-2260 (ELIZABETH ST)	SR-2262 TO SR-2259	2	0.17	VAR. 19-20		10	139		9	14				
		TOTAL FOR MAP NO. 36				0.36			20	278		18	28				
12CR.20361.24	Gaston	38	SR-2007 (REESE ST)	SR-2000 TO DE	2	0.37	23		7	118		8	12				
		39	SR-2008 (BEAM RD)	SR-2000 TO SR-2011	2	0.41	VAR. 18-19		42	270		18	30				
		TOTAL FOR MAP NO. 38				0.78			49	388		26	42				
12CR.20361.24	Gaston	40	SR-2009 (GREEN CHAPMAN RD)	SR-2008 TO DE	2	0.62	VAR. 17-19		130	400		27	42				
		41	SR-2010 (SPRINGWOOD RD)	SR-2000 TO SR-2008	2	0.15	VAR. 17-19		35	97		6	10				
		TOTAL FOR MAP NO. 40				0.77			165	497		33	52				
12CR.20361.24	Gaston	42	SR-2011 (LINN ST/PINHOOK LOOP)	SR-2000 TO SR-2008	2	1.89	VAR. 17-19		190	1,233		83	130				
		43	SR-2012 (FERRELL AVE)	SR-2000 TO SR-2010	2	0.34	VAR. 18-19		80	221		15	25				
		TOTAL FOR MAP NO. 42				2.23			270	1,454		98	155				
12CR.20361.24	Gaston	44	SR-1293 (CHESNUT LANE)	SR-1106 TO CDS	2	0.66	20		470	470		32	32				
		45	SR-3132 (MIT. OAK LN)	SR-1293 TO CDS	2	0.17	20		121	121		8	8				
		TOTAL FOR MAP NO. 44				0.83			591	591		40	40				
12CR.20361.24	Gaston	46	SR-1123 (ROSS RD/PEACEFUL LEAF RD)	SR-1125 TO CDS	2	0.56	19		25	379		25	50				
		47	SR-1861 (REDDING RD)	SR-1827 TO SR-1831	2	0.3	20		214	214		14	14				
		TOTAL FOR MAP NO. 46				0.89			469	593		49	64				
12CR.20361.24	Gaston	48	SR-1885 (DEVINE RD)	SR-1827 TO END MAINT.	2	0.38	20		271	271		18	15				
		49	SR-2652 (PARADISE DR)	SR-2523 TO SR-2653	2	0.53	19		10	359		26	42				
		TOTAL FOR MAP NO. 48				0.96			281	630		44	57				
12CR.20361.24	Gaston	50	SR-2653 (PARADISE CIRCLE)	SR-2652 TO DE	2	0.48	18		8	308		22	32				
		51	SR-2824 (CAMEO TRAIL)	SR-2426 TO DE	2	0.58	20		8	413		30	40				
		TOTAL FOR MAP NO. 50				1.06			16	721		52	72				
12CR.20361.24	Gaston	52	SR-3087 (GREEN MEADOWS CT)	SR-2425 TO CDS													